















**LEGEND**

- |   |   |
|---|---|
|  AG-1 - EXCLUSIVE AGRICULTURE DISTRICT                   |  R-7 - SINGLE FAMILY RESIDENTIAL SUBDIVISION DISTRICT ZONE |
|  AG-2 - GENERAL AGRICULTURE DISTRICT                     |  C-1 - LOCAL COMMERCIAL DISTRICT                           |
|  R-1 - SINGLE FAMILY RURAL RESIDENTIAL DISTRICT          |  C-4 - HIGHWAY COMMERCIAL DISTRICT                         |
|  R-2 - SINGLE FAMILY RESIDENTIAL DISTRICT                |  R-IP - RESEARCH AND INDUSTRIAL PARK DISTRICT              |
|  R-3 - SINGLE FAMILY AND TWO FAMILY RESIDENTIAL DISTRICT |  I-1 - LIGHT INDUSTRIAL DISTRICT                           |
|  R-4 - MULTIPLE FAMILY RESIDENTIAL DISTRICT              |  FORT CUSTER MILITARY RESERVATION                          |
|  R-6 - MOBILE HOME PARK RESIDENTIAL DISTRICT             |  STATE RECREATION AREA                                     |

Current Through Ordinance Number: 151  
 Effective: November 14, 2015  
 Printed: December 2015

**Charleston Township**  
**Kalamazoo County, Michigan**  
**Zoning Map**

Adopted: October 14, 2001

